










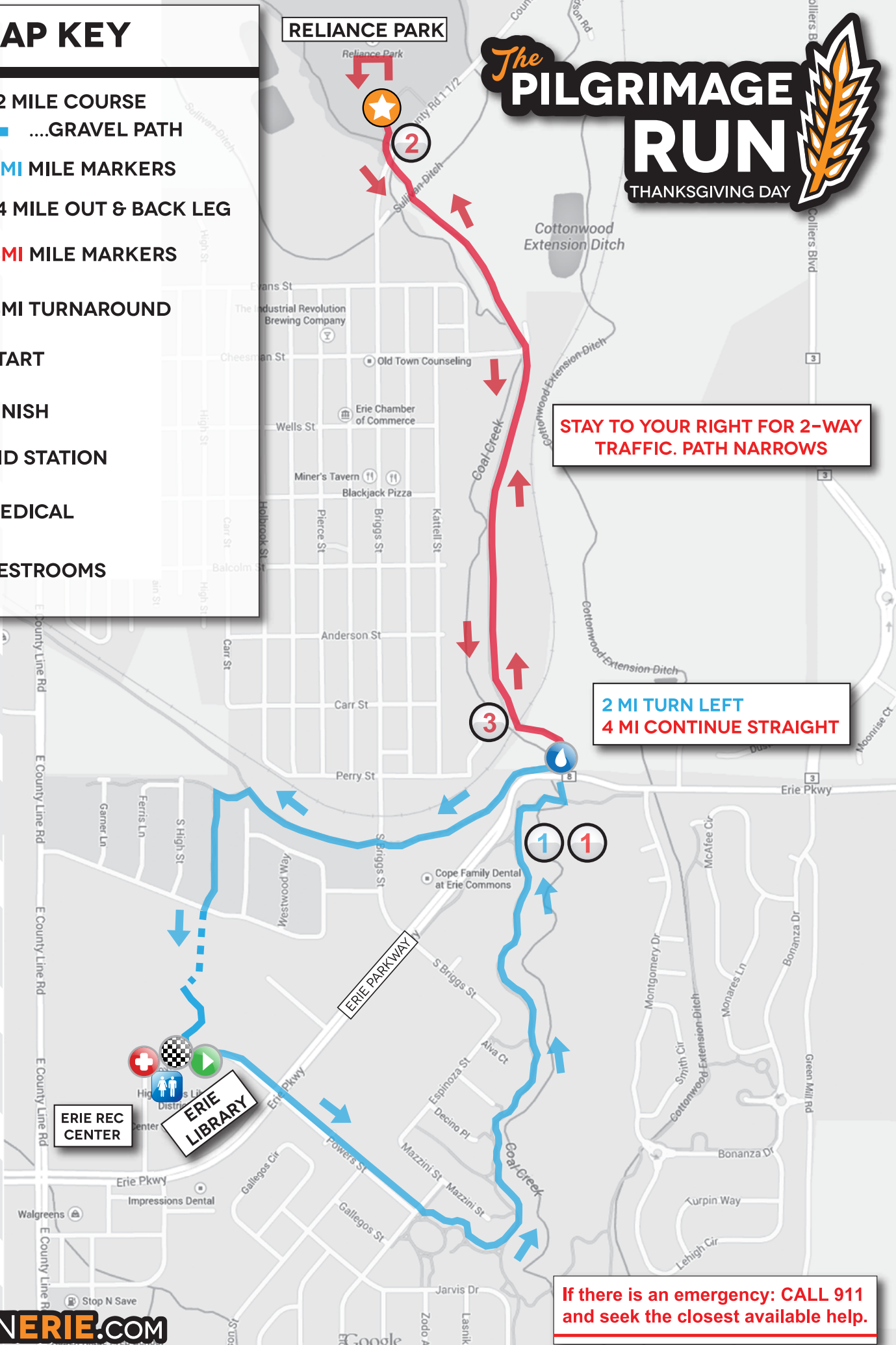


# MAP KEY

-  ... 2 MILE COURSE
-  ...GRAVEL PATH
-  ... 2MI MILE MARKERS
-  ... 4 MILE OUT & BACK LEG
-  ... 4MI MILE MARKERS
-  ... 4MI TURNAROUND
-  ...START
-  ...FINISH
-  ...AID STATION
-  ...MEDICAL
-  ...RESTROOMS

# The PILGRIMAGE RUN

THANKSGIVING DAY

**STAY TO YOUR RIGHT FOR 2-WAY TRAFFIC. PATH NARROWS**

**2 MI TURN LEFT  
4 MI CONTINUE STRAIGHT**

**If there is an emergency: CALL 911 and seek the closest available help.**